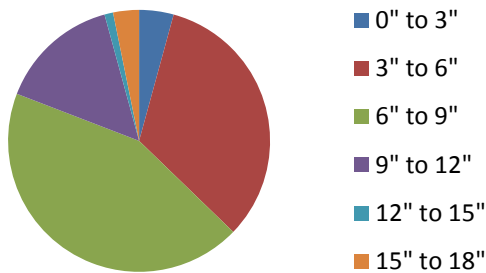
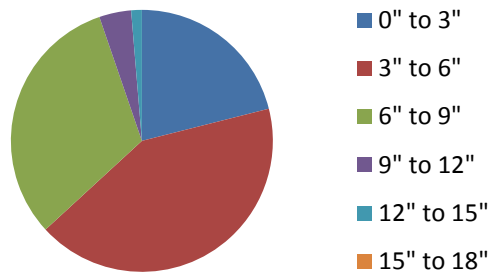


Allocation Subarea Water Use Report 2013 through 2015	Median Inches Applied	Range of Inches Applied
<b>Eastern Madison County</b>		
2013	6.9"	0.0" to 17.0"
2014	4.8"	0.0" to 12.0"
2015	4.7"	0.0" to 12.2"
<b>Wayne County</b>		
2013	4.9"	0.0" to 12.2"
2014	1.6"	0.0" to 6.6"
2015	2.3"	0.0" to 5.5"

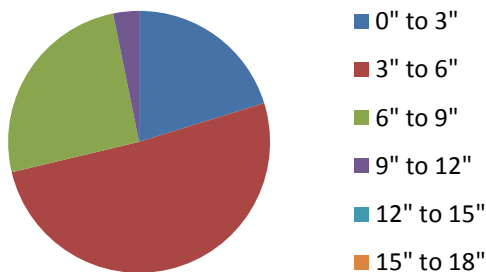
**Eastern Madison 2013**



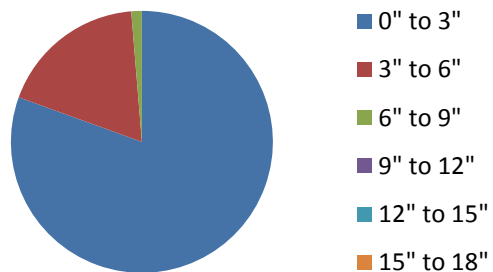
**Wayne 2013**



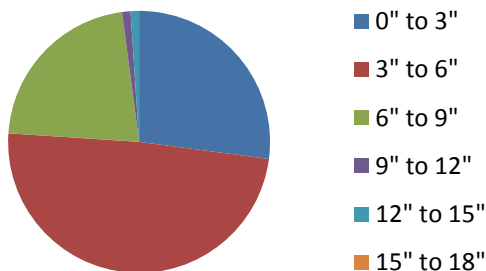
**Eastern Madison 2014**



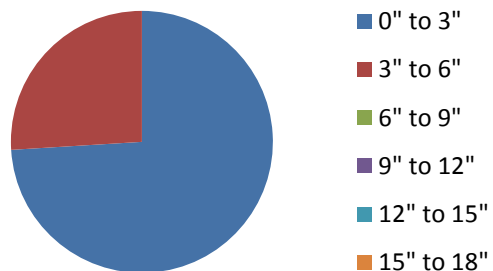
**Wayne 2014**



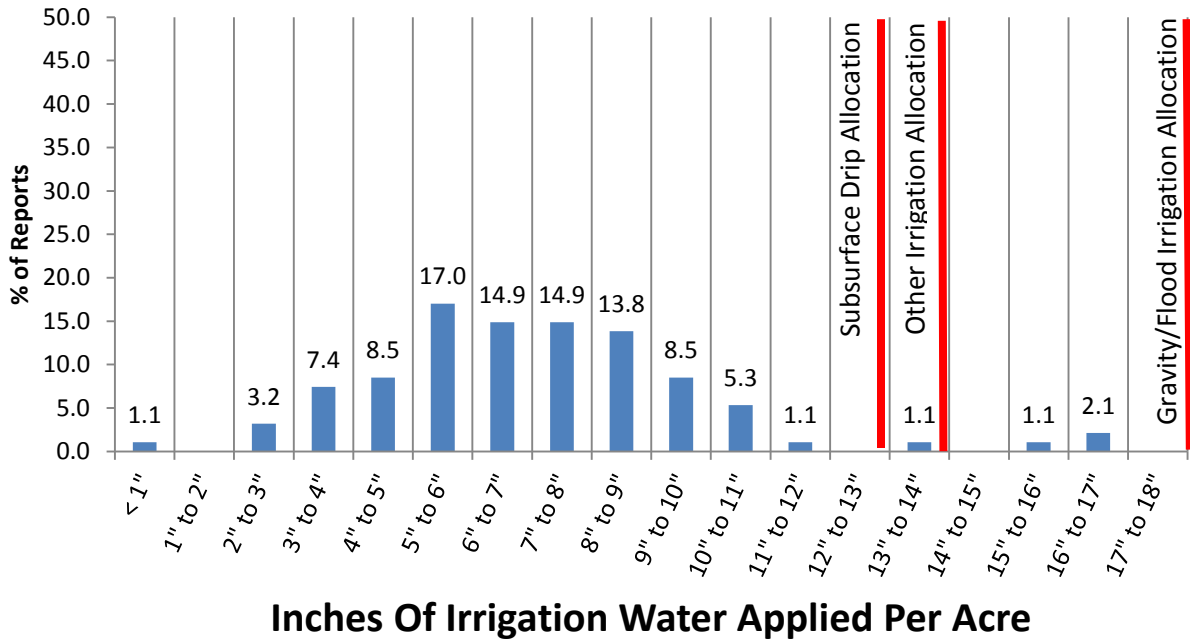
**Eastern Madison 2015**



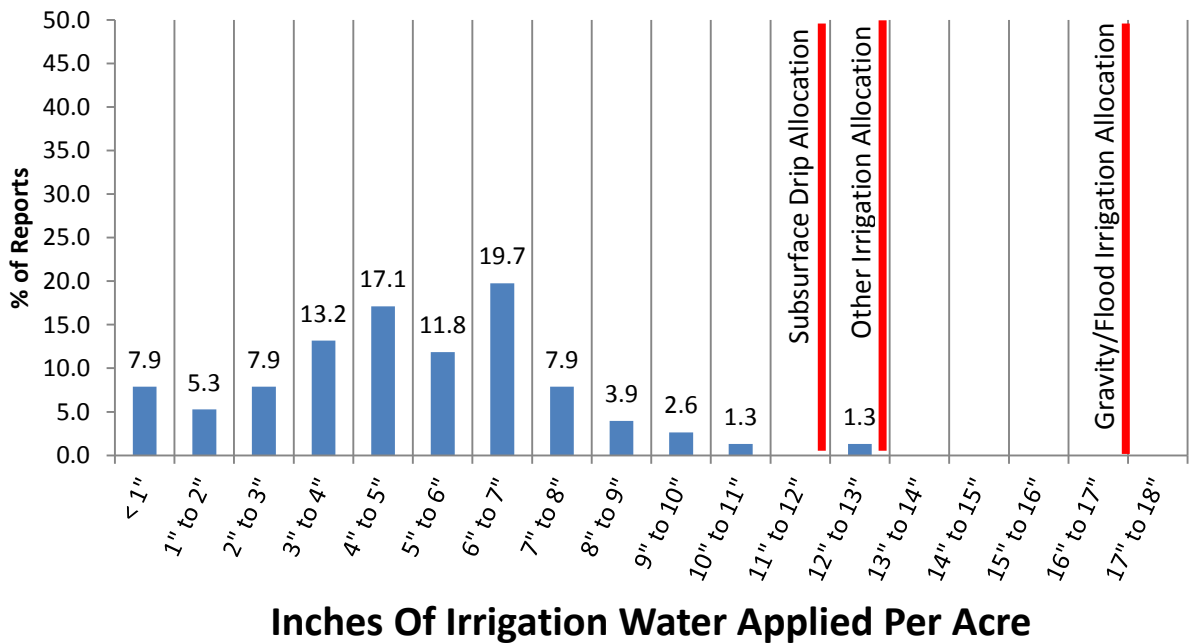
**Wayne 2015**



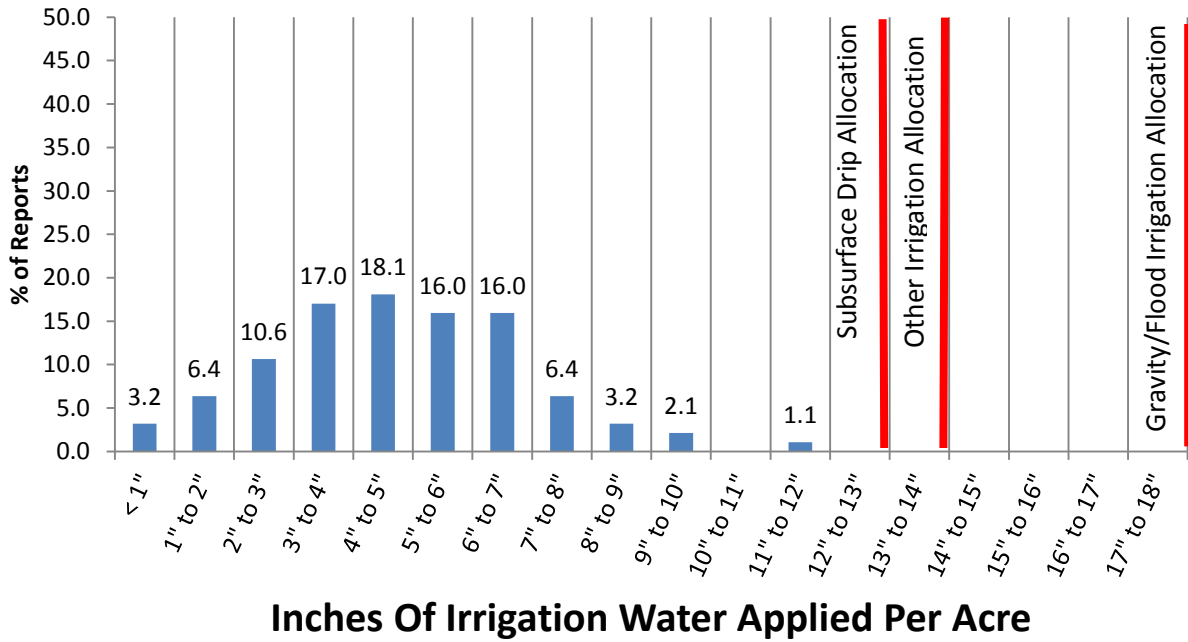
## Eastern Madison County Quantity Subarea Irrigation Water Applied - 2013



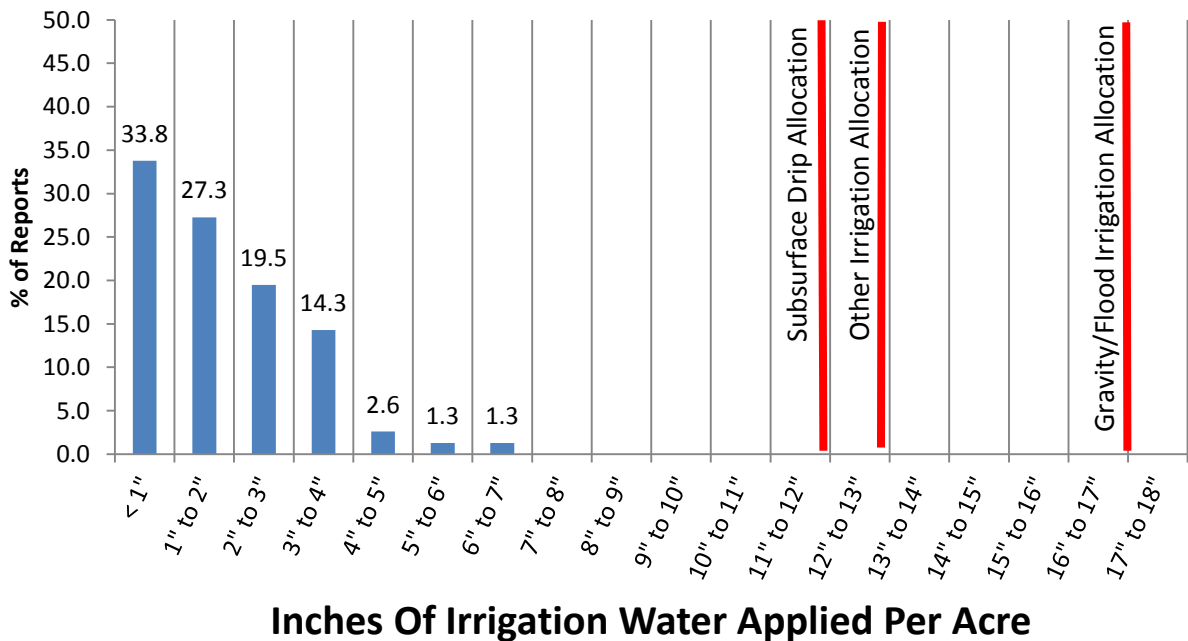
## Wayne County Quantity Subarea Irrigation Water Applied - 2013



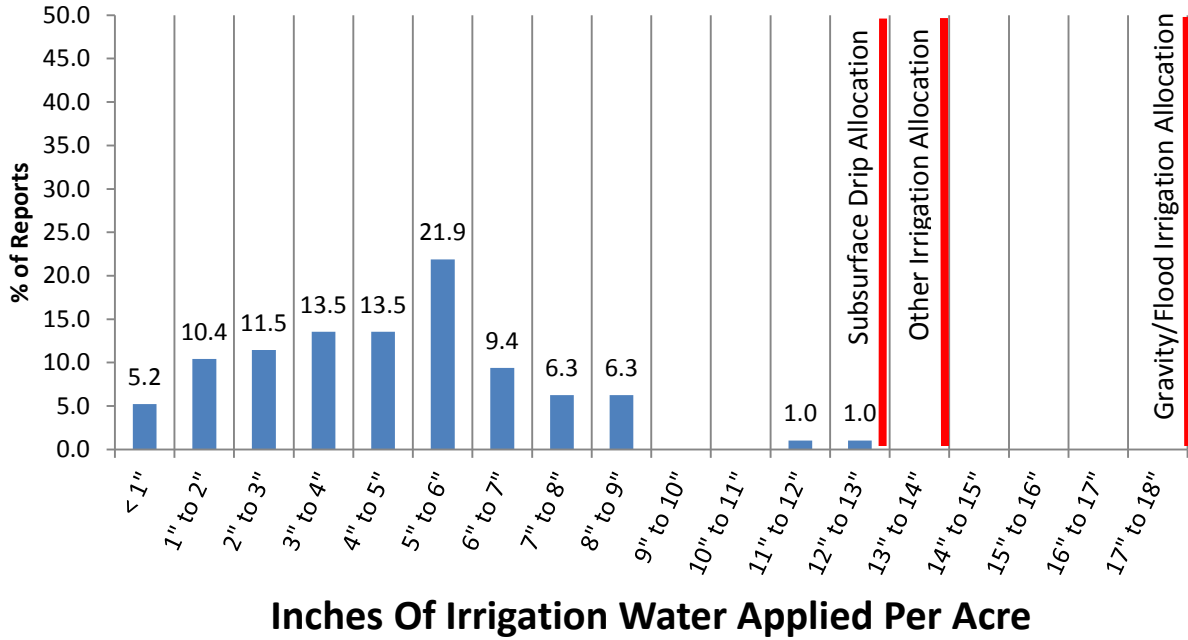
## Eastern Madison County Quantity Subarea Irrigation Water Applied - 2014



## Wayne County Quantity Subarea Irrigation Water Applied - 2014



## Eastern Madison County Quantity Subarea Irrigation Water Applied - 2015



## Wayne County Quantity Subarea Irrigation Water Applied - 2015

