

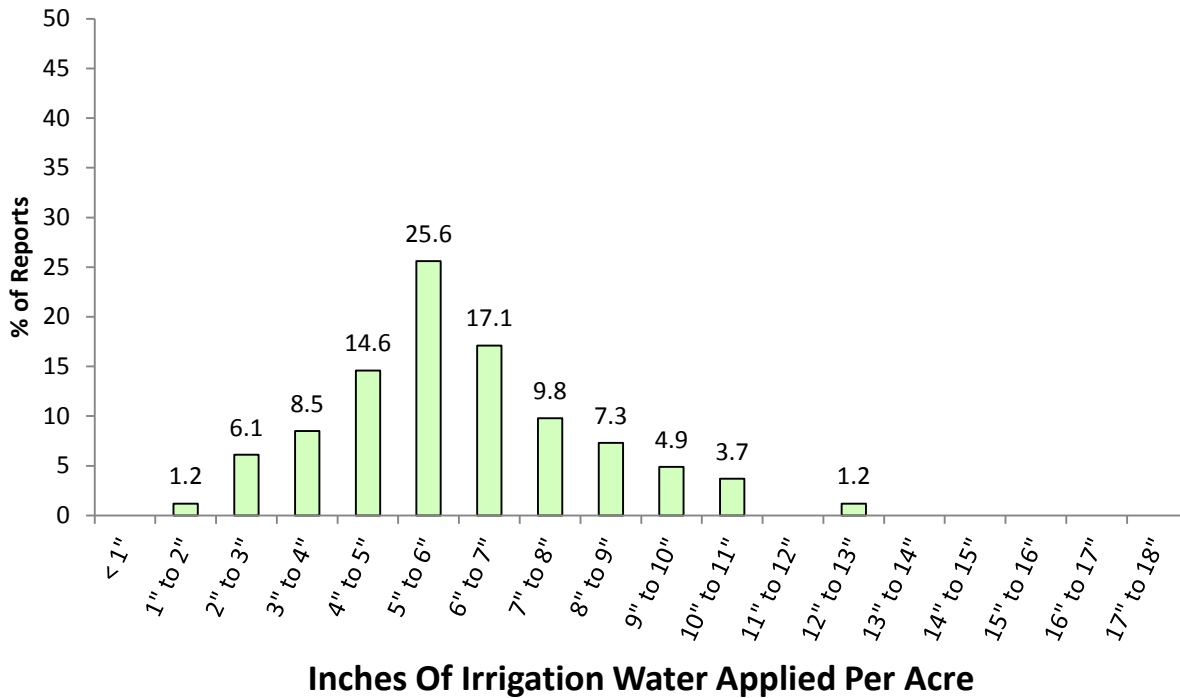


Lower Elkhorn  
Natural  
Resources  
District

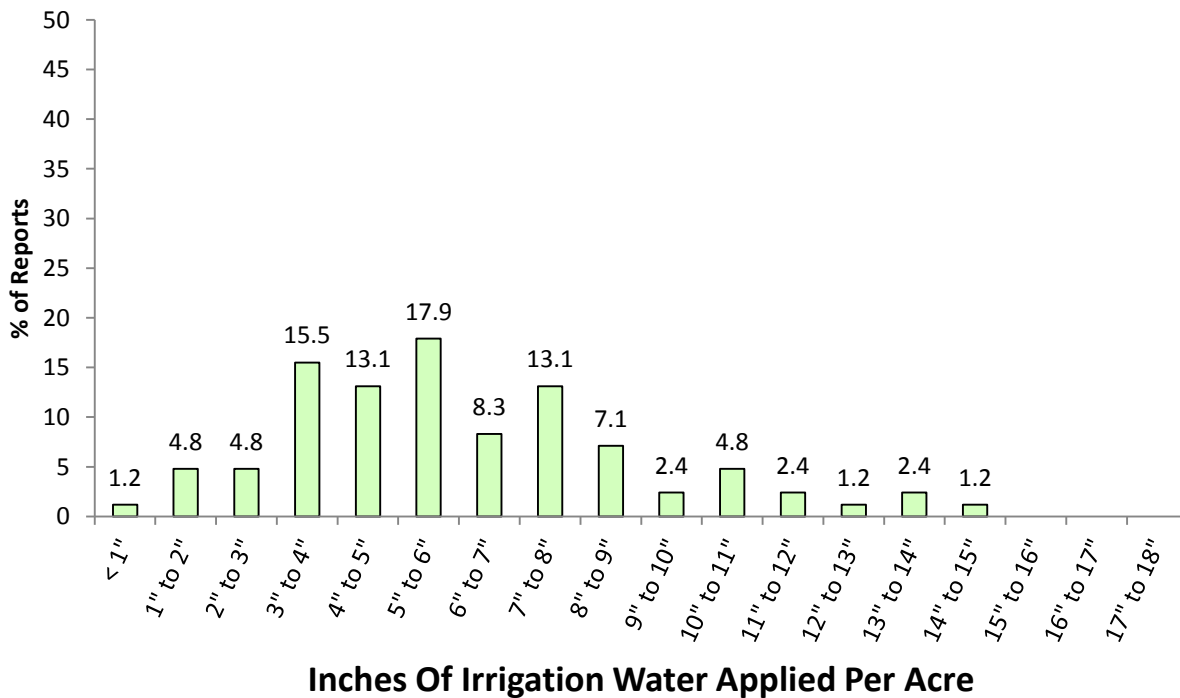
## Non Allocation Quantity Subarea Water Use Report

	Median Inches Applied		Range of Inches Applied	
	2014	2015	2014	2015
<b>Battle Creek Quantity Subarea</b>	5.82"	5.62"	1.62" to 12.40"	0.82" to 14.27"
<b>Pierce County Quantity Subarea</b>	3.77"	5.23"	0.00" to 13.35"	0.82" to 14.39"
<b>Northern Chapin Quantity Subarea</b>	1.37"	2.12"	0.00" to 2.96"	0.00" to 5.42"

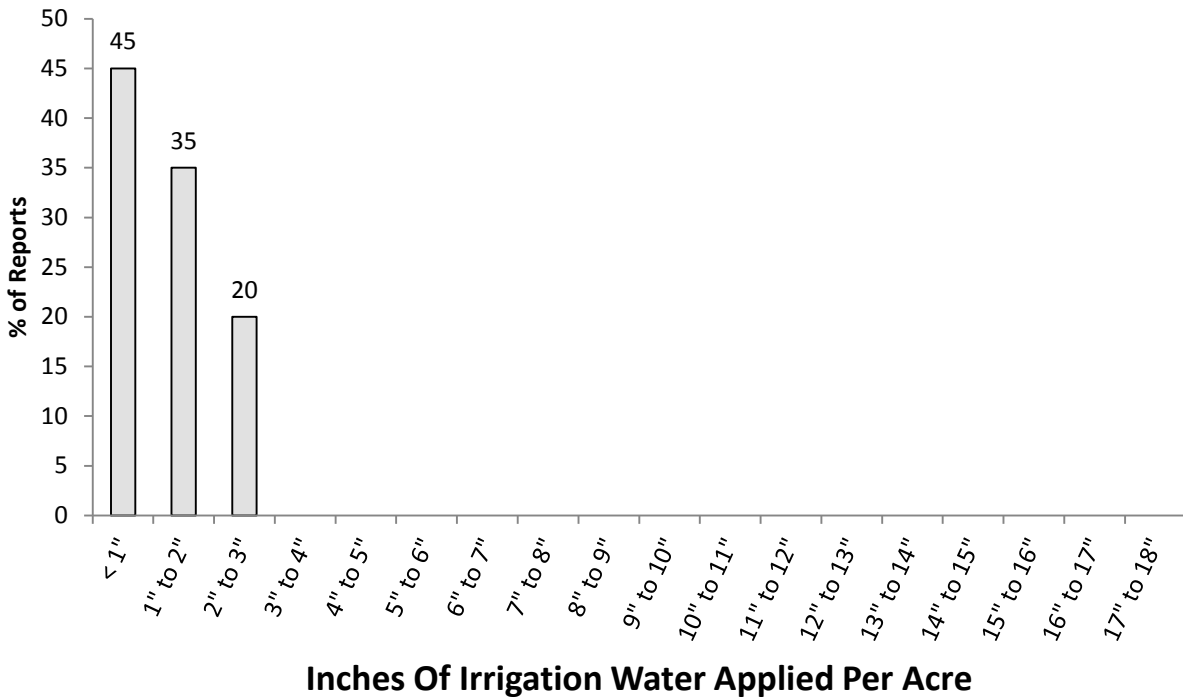
## 2014 Battle Creek Quantity Subarea Irrigation Water Applied



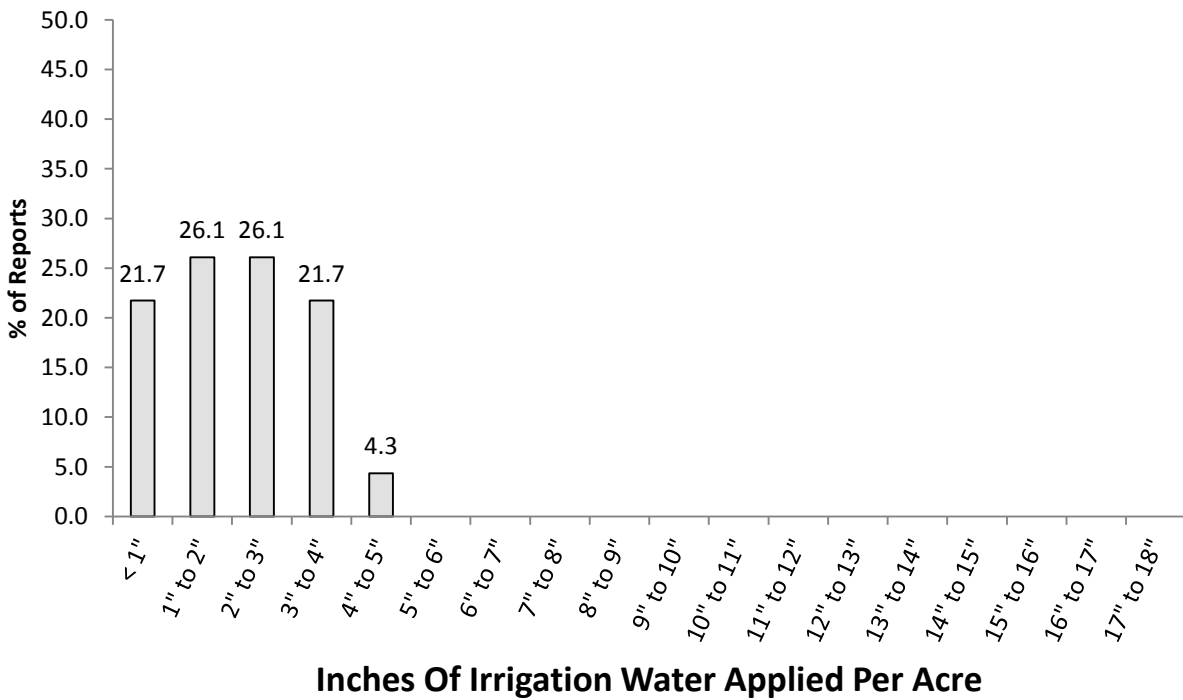
## 2015 Battle Creek Quantity Subarea Irrigation Water Applied



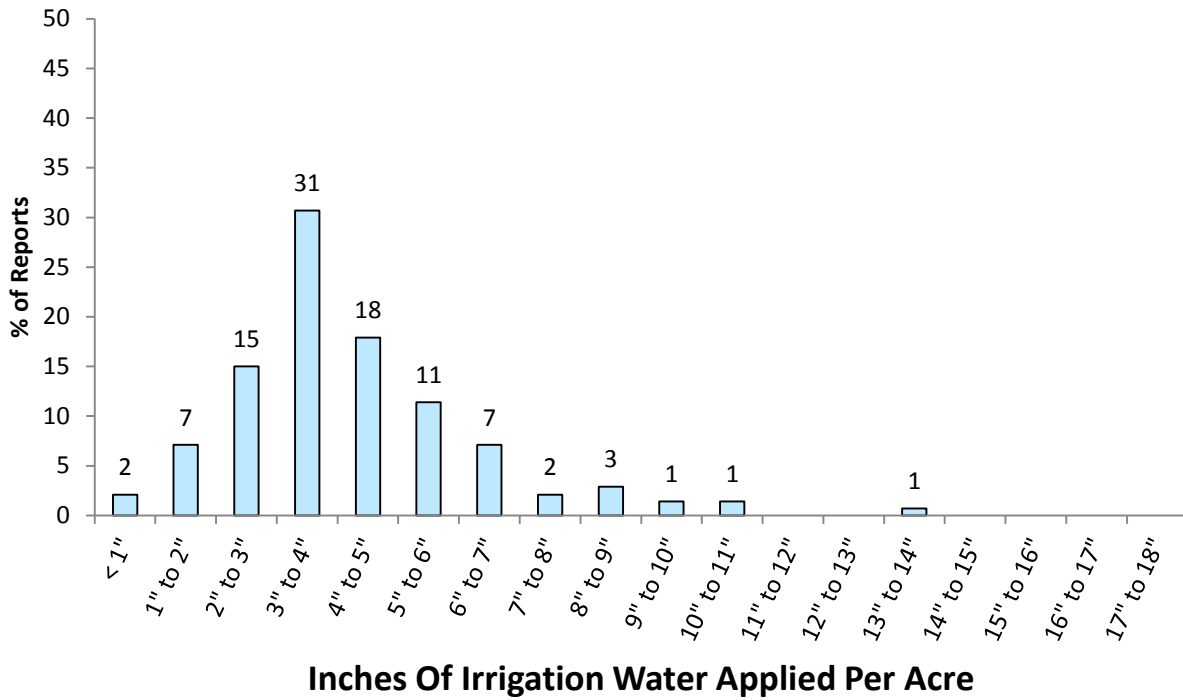
### 2014 Northern Chapin Quantity Subarea Irrigation Water Applied



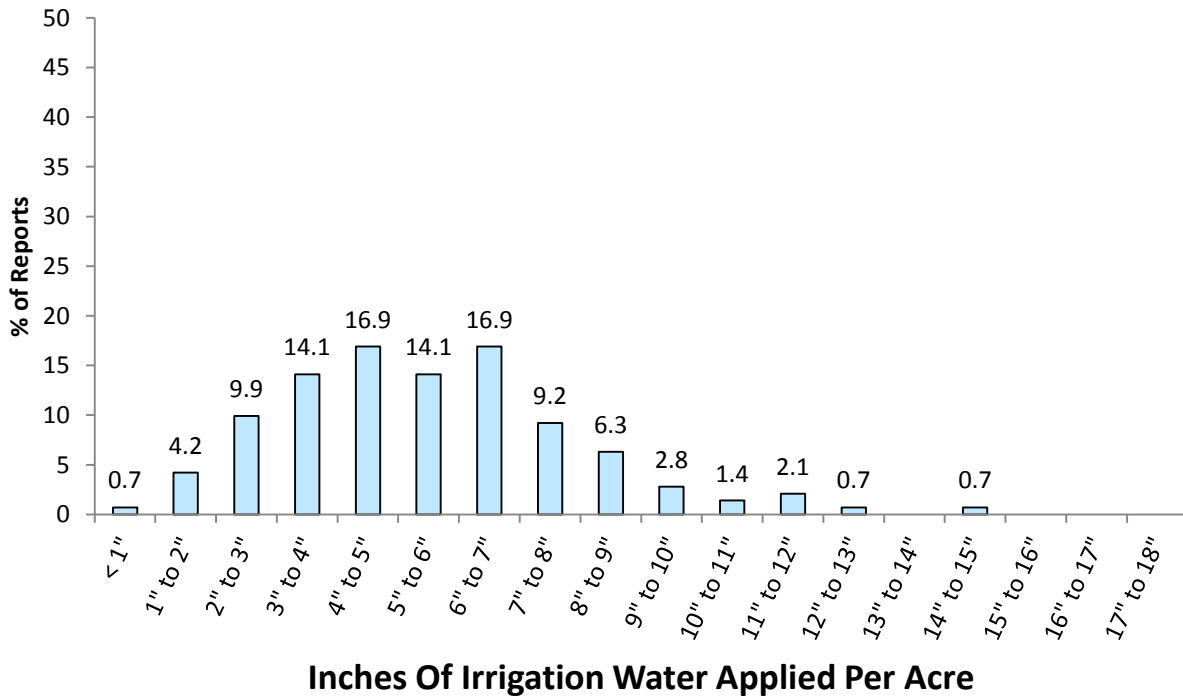
### 2015 Northern Chapin Quantity Subarea Irrigation Water Applied



## 2014 Pierce County Quantity Subarea Irrigation Water Applied



## 2015 Pierce County Quantity Subarea Irrigation Water Applied



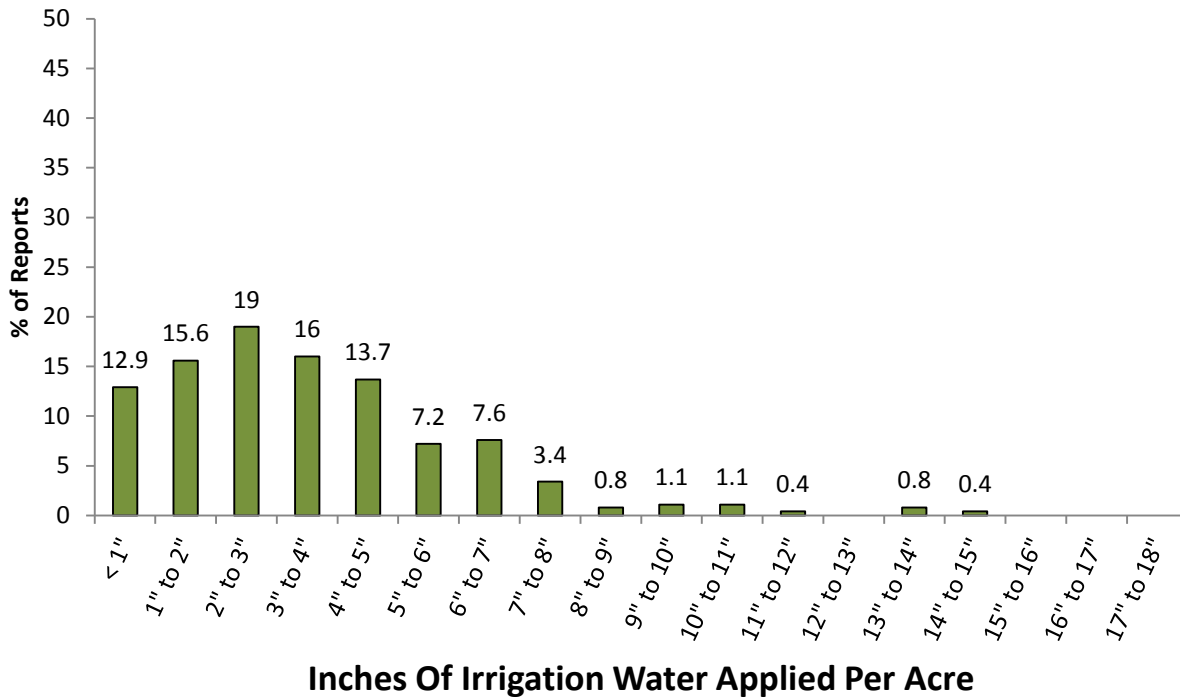


Lower Elkhorn  
Natural  
Resources  
District

## Water Use Report (Non-Subarea Locations)

	Median Inches Applied		Range of Inches Applied	
	2014	2015	2014	2015
<b>Burt County</b>	<b>2.85"</b>	<b>3.79"</b>	<b>0.61" to 7.65"</b>	<b>2.17" to 4.87"</b>
<b>Cedar County</b>	<b>1.08"</b>	<b>3.12"</b>	<b>0.01" to 3.96"</b>	<b>0.35" to 5.03"</b>
<b>Colfax County</b>	<b>3.49"</b>	<b>1.88"</b>	<b>0.65" to 14.19"</b>	<b>0.00" to 6.65"</b>
<b>Cuming County</b>	<b>2.84"</b>	<b>1.83"</b>	<b>1.20" to 9.92"</b>	<b>0.00" to 5.22"</b>
<b>Dixon County</b>	<b>1.23"</b>	<b>1.42"</b>	<b>0.00" to 3.23"</b>	<b>0.53" to 5.45"</b>
<b>Dodge County</b>	<b>4.20"</b>	<b>0.99"</b>	<b>0.23" to 13.05"</b>	<b>0.00" to 5.56"</b>
<b>Knox County</b>	<b>1.83"</b>	<b>3.97"</b>	<b>0.09" to 3.27"</b>	<b>2.05" to 9.72"</b>
<b>Madison County</b>	<b>4.55"</b>	<b>3.26"</b>	<b>0.00" to 8.18"</b>	<b>0.00" to 7.81"</b>
<b>Pierce County</b>	<b>3.82"</b>	<b>5.62"</b>	<b>0.42" to 9.28"</b>	<b>1.98" to 11.80"</b>
<b>Platte County</b>	<b>5.37"</b>	<b>4.69"</b>	<b>3.05" to 13.08"</b>	<b>3.10" to 11.50"</b>
<b>Stanton County</b>	<b>4.78"</b>	<b>2.81"</b>	<b>0.50" to 11.77"</b>	<b>0.84" to 6.66"</b>
<b>Thurson County</b>	<b>1.10"</b>	<b>2.58"</b>	<b>0.00" to 1.73"</b>	<b>1.69" to 2.90"</b>
<b>Wayne County</b>	<b>2.12"</b>	<b>3.05"</b>	<b>0.00" to 2.68"</b>	<b>0.00" to 5.02"</b>

### 2014 Non-Subarea Irrigation Water Applied



### 2015 Non-Subarea Irrigation Water Applied

