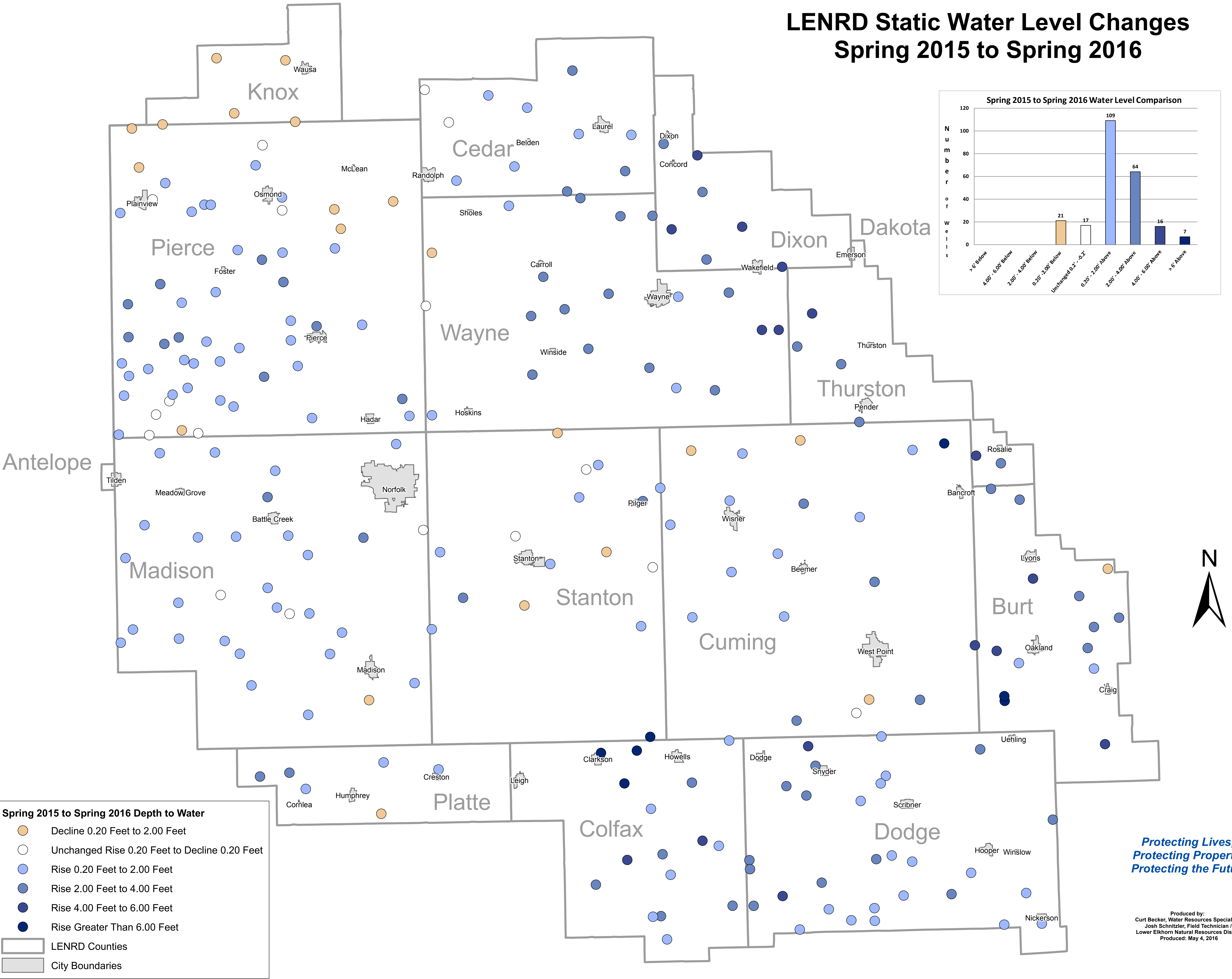
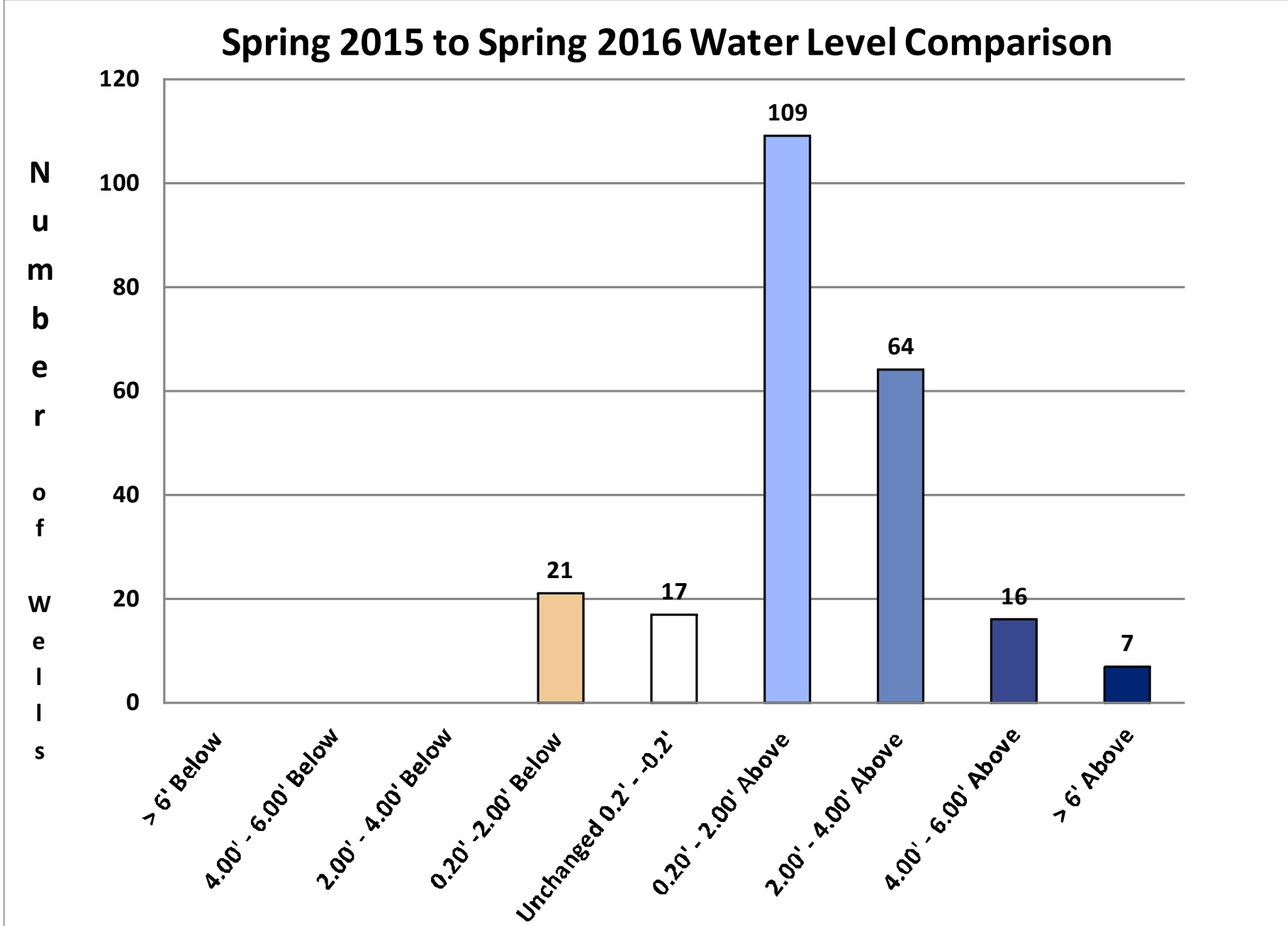



# LENRD Static Water Level Changes Spring 2015 to Spring 2016



**Spring 2015 to Spring 2016 Depth to Water**

- Decline 0.20 Feet to 2.00 Feet
- Unchanged Rise 0.20 Feet to Decline 0.20 Feet
- Rise 0.20 Feet to 2.00 Feet
- Rise 2.00 Feet to 4.00 Feet
- Rise 4.00 Feet to 6.00 Feet
- Rise Greater Than 6.00 Feet

LENRD Counties  
 City Boundaries



*Protecting Lives,  
Protecting Property,  
Protecting the Future*

Produced by:  
Curt Becker, Water Resources Specialist /  
Josh Schnitzler, Field Technician /  
Lower Elkhorn Natural Resources District  
Produced: May 4, 2016